

LEGEND

<p>Extent of works --- WKS --- by others</p> <p>Demolition existing building</p> <p>Contours existing 15.5</p> <p>Existing level + EL 25.5</p> <p>Finished level + FL 25.5</p> <p>Fall 1 in 100</p>	<p>Edge/wall type Concrete kerb</p> <p>Rail corridor boundary fence (existing) 1.80m high</p> <p>Rail corridor boundary fence (proposed) 1.80m high</p> <p>Lighting pole new</p> <p>Lighting pole existing (retain)</p> <p>Lighting wall mounted new</p>	<p>Pavement type concrete path (shared path)</p> <p>Pavement type asphalt (separated cycleway)</p> <p>Pavement type existing path/road</p> <p>Pavement type decomposed granite (informal path)</p> <p>Suggested public art location</p> <p>Suggested wayfinding location</p>	<p>Pavement type FRP (elevated path)</p> <p>Pavement type asphalt (10km/h shared zone pedestrians, cyclists & vehicles)</p> <p>Pavement type concrete path (pedestrian path)</p> <p>Pavement type concrete path (separated cycleway)</p>	<p>Rest stops / seating</p> <p>Existing tree retained</p> <p>Proposed trees</p> <p>Removed trees</p>	<p>Ecological restoration Fenced off (low fence) No access</p> <p>Ecological restoration Fenced off (low fence) Accessible (no dogs)</p> <p>Ecological restoration No fence Accessible (no dogs)</p> <p>Understorey Native vegetation</p> <p>Lawn</p>	<p>Estuarine vegetation</p> <p>Wetland/ Biofiltration</p> <p>Water / canal</p> <p>Eco friendly seawall</p> <p>Organic mulch</p> <p>River sand</p>
---	--	--	--	--	---	---

Issue Log

Rev	Revision Description	By / Checked	Date
B	Revised 50% CD	JV/AM	24-9-18
C	Draft 70% CD	JV/AM	6-11-18
D	Revised 70% CD	JV/AM	16-11-18
E	Draft 90% CD	JV/AM	1-2-19
F	Revised 90% CD	JV/AM	8-2-19
G	Draft 100% CD	JV/AM	23-4-19
H	Revised 100% CD	JV/AM	2-5-19
I	Final CD	JV/AM	8-7-20

Scale
N/A

All dimensions are in millimetres unless otherwise noted.
Do not scale from this drawing.

REFER: LD-CD-212b

REFER: LD-CD-212c

REFER: LD-CD-212a - EN-01-07



© Copyright McGregor Coxall
 AUS ACN 082 334 290
 UK 10199853
 FPC ID NO. 0600002201607080008
 Sydney Melbourne Shenzhen Bristol
 www.mcgregorcoxall.com

Client
 Inner West Council

Project Name
 Greenway

Project No.
 0646SYD

Address
 Cooks to Cove

Key Plan

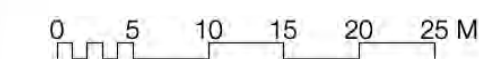


Issue Log

Rev	Revision Description	By / Checked	Date
B	Revised 50% CD	JV/AM	24-9-18
C	Draft 70% CD	JV/AM	6-11-18
D	Revised 70% CD	JV/AM	16-11-18
E	Draft 90% CD	JV/AM	1-2-19
F	Revised 90% CD	JV/AM	8-2-19
G	Draft 100% CD	JV/AM	23-4-19
H	Revised 100% CD	JV/AM	2-5-19
I	Revised 100% CD	JV/AM	29-5-20

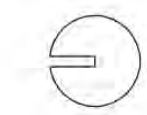
Scale

1:500 @ A1



All dimensions are in millimetres unless otherwise noted.
 Do not scale from this drawing.

North



Phase

Concept Design

Sheet Title

Hercules St open space

Sheet No.


LD-CD-112

Rev

I

Program

1. Partial acquisition of small part of private property protruding into corridor
2. This option shows the path through private property, and is subject to acquisition of private property.
3. Expanded crossing with provision for bikes - refer EN-01-07
4. Diversion pit - refer EN-04-05
5. Wetland - refer EN-04-05
6. Regrade creekline and improve habitat value - refer EN-04-05
7. Pipe to connect upper and lower wetlands - refer EN-04-05 for details
8. Fenced off ecological restoration area - not accessible
9. 3.5m wide shared path
10. Potential public art location
11. Native food garden

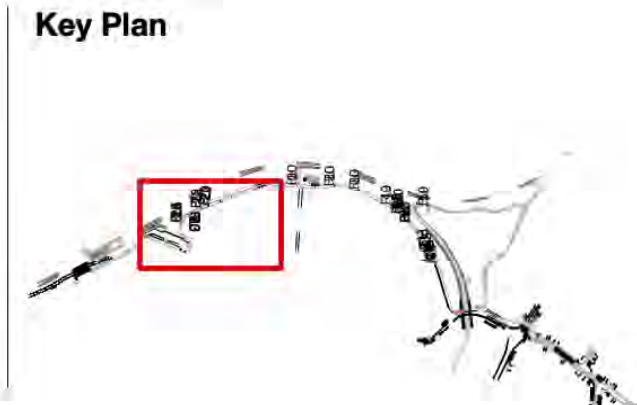


L Dulwich Grove

MCGREGOR COXALL
 © Copyright McGregor Coxall
 AUS ACN 082 334 290
 UK 10199853
 FRACID NO. 06000002201607080008
 Sydney Melbourne Shenzhen Bristol
 www.mcgregorcoxall.com

Client
 Inner West Council

Project Name
 Greenway
Project No.
 0646SYD
Address
 Cooks to Cove



Issue Log

Rev	Revision Description	By / Checked	Date
B	Revised 50% CD	JV/AM	24-9-18
C	Draft 70% CD	JV/AM	6-11-18
D	Revised 70% CD	JV/AM	16-11-18
E	Draft 90% CD	JV/AM	1-2-19
F	Revised 90% CD	JV/AM	8-2-19
G	Draft 100% CD	JV/AM	23-4-19
H	Revised 100% CD	JV/AM	2-5-19
I	Revised 100% CD	JV/AM	29-5-20

Scale
 1:200 @ A1

North

Phase
 Concept Design
Sheet Title
 Hercules St open space
Sheet No.
 LD-CD-212a

All dimensions are in millimetres unless otherwise noted. Do not scale from this drawing.

Rev
 I

Program

1. Fenced off ecological restoration area - not accessible
2. Vegetation screening offered by council on private properties to improve privacy
3. Wetland - refer EN-04-05
4. Regrade creekline and improve habitat value - refer EN-04-05
5. Pipe to connect upper and lower wetlands - refer EN-04-05 for details
6. 3.5m wide shared path
7. Deck with seating
8. Future through link to Hercules Lane (not in scope)
9. Bridge over creekline
10. Access to light rail corridor and future connection to Blackwood Ave (not in scope)



© Copyright McGregor Coxall
 AUS ACN 082 334 290
 UK 10199853
 PRAC ID NO. 06000002201607080008
 Sydney Melbourne Shenzhen Bristol
 www.mcgregorcoxall.com

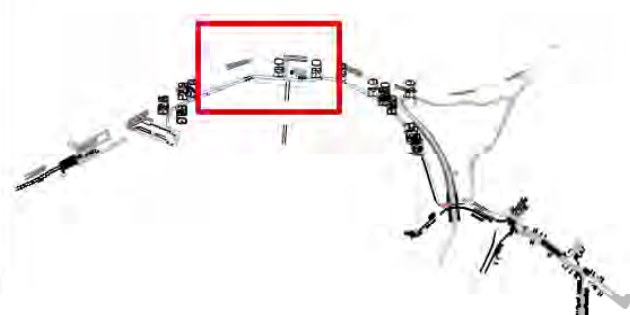
Client
 Inner West Council

Project Name
 Greenway

Project No.
 0646SYD

Address
 Cooks to Cove

Key Plan

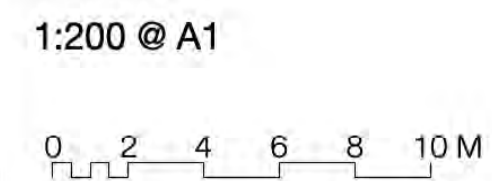


Issue Log

B	Revised 50% CD	JV/AM	24-9-18
C	Draft 70% CD	JV/AM	6-11-18
D	Revised 70% CD	JV/AM	16-11-18
E	Draft 90% CD	JV/AM	1-2-19
F	Revised 90% CD	JV/AM	8-2-19
G	Draft 100% CD	JV/AM	23-4-19
H	Revised 100% CD	JV/AM	2-5-19
I	Revised 100% CD	JV/AM	29-5-20

Rev **Revision Description** **By / Checked** **Date**

Scale



All dimensions are in millimetres unless otherwise noted.
 Do not scale from this drawing.

North



Phase

Concept Design

Sheet Title

Hercules St open space

Sheet No.

LD-CD-212b

Rev

1



Program

1. Potential public art location
2. Grass terraces with concrete seating edges
3. Regrade creekline and improve habitat value - refer EN-04-05
4. Fenced off ecological restoration area
5. 3.5m wide shared path
6. Future shared path with skate elements (not in scope)
7. Allowance for light rail track duplication



© Copyright McGregor Coxall
 AUS ACN 082 334 290
 UK 10199853
 PFIC ID NO. 06000002201607080008
 Sydney Melbourne Shenzhen Bristol
 www.mcgregorcoxall.com

Client
 Inner West Council

Project Name
 Greenway
Project No.
 0646SYD
Address
 Cooks to Cove

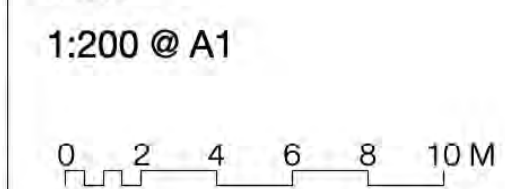
Key Plan



Issue Log

Rev	Revision Description	By / Checked	Date
B	Revised 50% CD	JV/AM	24-9-18
C	Draft 70% CD	JV/AM	6-11-18
D	Revised 70% CD	JV/AM	16-11-18
E	Draft 90% CD	JV/AM	1-2-19
F	Revised 90% CD	JV/AM	8-2-19
G	Draft 100% CD	JV/AM	23-4-19
H	Revised 100% CD	JV/AM	2-5-19
I	Revised 100% CD	JV/AM	29-5-20

Scale



All dimensions are in millimetres unless otherwise noted.
 Do not scale from this drawing.

North



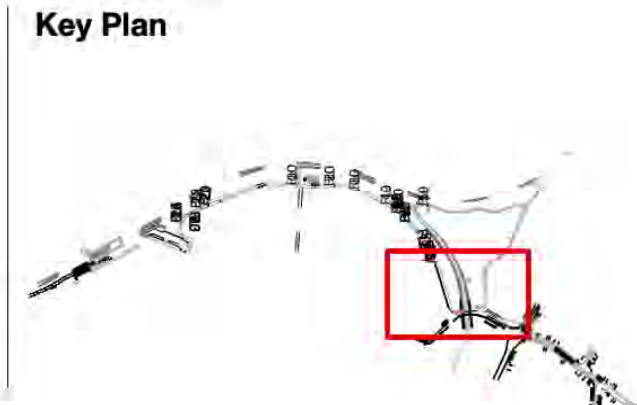
Phase

Concept Design
Sheet Title
 Hercules St open space
Sheet No.
 LD-CD-212c

Rev
 I

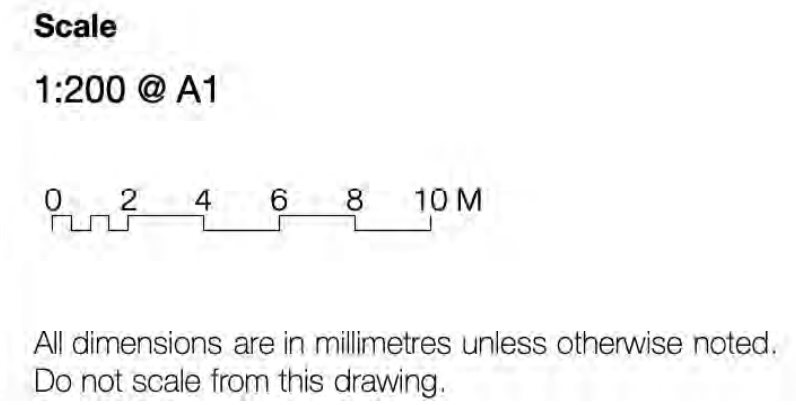


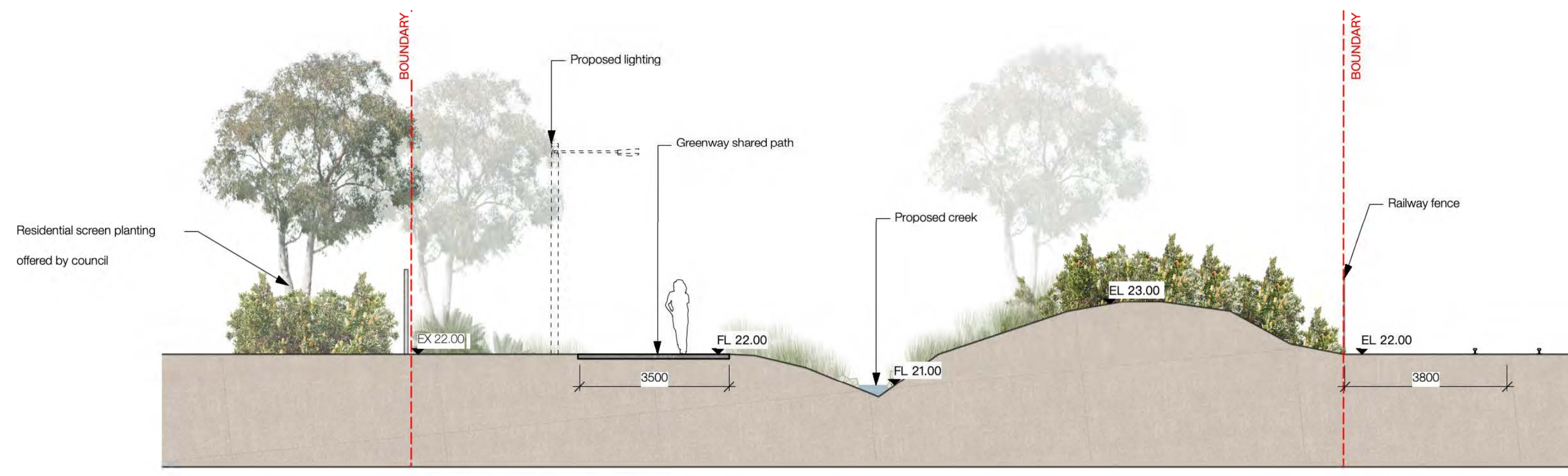
- Program**
1. Potential public art location
 2. Fenced off ecological restoration area
 3. 3.5m wide shared path. Retain Brushbox trees.
 4. Retractable bollards at maintenance access



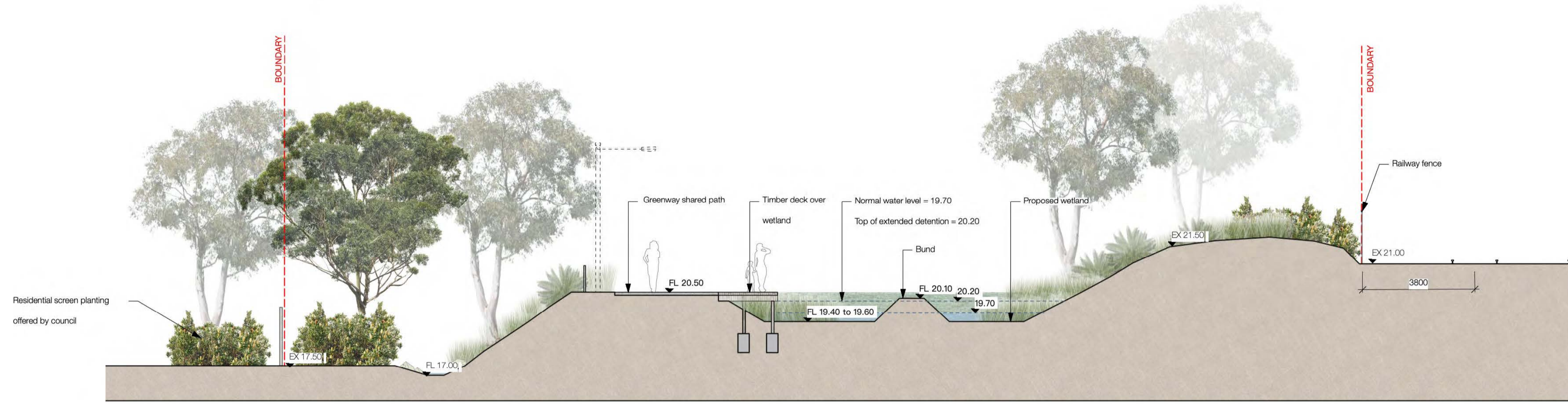
Issue Log

Rev	Revision Description	By / Checked	Date
B	Revised 50% CD	JV/AM	24-9-18
C	Draft 70% CD	JV/AM	6-11-18
D	Revised 70% CD	JV/AM	16-11-18
E	Draft 90% CD	JV/AM	1-2-19
F	Revised 90% CD	JV/AM	8-2-19
G	Draft 100% CD	JV/AM	23-4-19
H	Revised 100% CD	JV/AM	2-5-19
I	Revised 100% CD	JV/AM	29-5-20

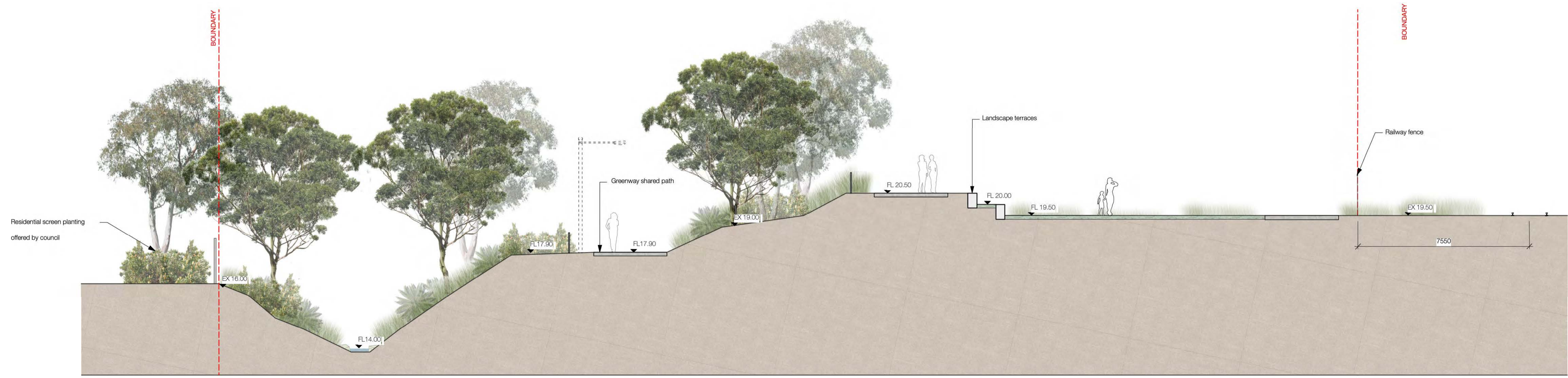




1 Hercules Street Park
Scale: 1:100



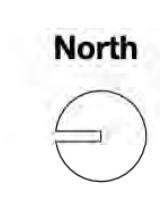
2 Hercules Street Park
Scale: 1:100



3 Hercules Street Park
Scale: 1:100

Issue Log

Rev	Revision Description	By / Checked	Date
B	Revised 50% CD	JV/AM	24-9-18
C	Draft 70% CD	JV/AM	6-11-18
D	Revised 70% CD	JV/AM	16-11-18
E	Draft 90% CD	JV/AM	1-2-19
F	Revised 90% CD	JV/AM	8-2-19
G	Draft 100% CD	JV/AM	23-4-19
H	Revised 100% CD	JV/AM	2-5-19
H	Revised 100% CD	JV	5-6-20





© Copyright McGregor Coxall
 AUS ACN 082 334 290
 UK 10199853
 FRACID NO. 0600002201607080008
 Sydney Melbourne Shenzhen Bristol
 www.mcgregorcoxall.com

Client
 Inner West Council

Project Name
 Greenway
Project No.
 0646SYD
Address
 Cooks to Cove

Key Plan



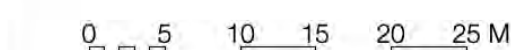
Issue Log

A	Draft 50% CD	JV/AM	7-9-18
B	Revised 50% CD	JV/AM	24-9-18
C	Draft 70% CD	JV/AM	6-11-18
D	Revised 70% CD	JV/AM	16-11-18
E	Draft 90% CD	JV/AM	1-2-19
F	Revised 90% CD	JV/AM	8-2-19
G	Draft 100% CD	JV/AM	23-4-19
H	Revised 100% CD	JV/AM	2-5-19

Rev **Revision Description** **By / Checked** **Date**

Scale

1:500 @ A1



All dimensions are in millimetres unless otherwise noted.
 Do not scale from this drawing.

North



Phase
 Concept Design
Sheet Title
 Hercules St - Ewart St
Sheet No.
 LD-CD-113

Rev
H



- Program**
1. Bike boulevard & road threshold.
Refer EN-01-09
 2. Ewart Street crossing - Refer EN-01-09
 3. Potential public art location

MCGREGOR COXALL

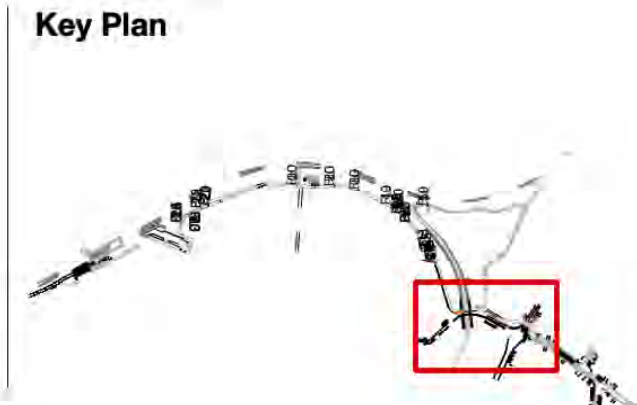
© Copyright McGregor Coxall
 AUS ACN 082 334 290
 UK 10199853
 FRACID NO. 06000002201607080008
 Sydney Melbourne Shenzhen Bristol
 www.mcgregorcoxall.com

Client
 Inner West Council

Project Name
 Greenway

Project No.
 0646SYD

Address
 Cooks to Cove



Issue Log

Rev	Revision Description	By / Checked	Date
A	Draft 50% CD	JV/AM	7-9-18
B	Revised 50% CD	JV/AM	24-9-18
C	Draft 70% CD	JV/AM	6-11-18
D	Revised 70% CD	JV/AM	16-11-18
E	Draft 90% CD	JV/AM	1-2-19
F	Revised 90% CD	JV/AM	8-2-19
G	Draft 100% CD	JV/AM	23-4-19
H	Revised 100% CD	JV/AM	2-5-19

Scale
 1:200 @ A1

All dimensions are in millimetres unless otherwise noted.
 Do not scale from this drawing.

North

Phase
 Concept Design

Sheet Title
 Ewart St crossing

Sheet No.
 LD-CD-213

Rev
H



Program

1. No left turn into Riverside Cres from Wardell Rd

REFER: LD-CD-214



© Copyright McGregor Coxall
 AUS ACN 082 334 290
 UK 10199853
 FRACID NO. 06000002201607080008
 Sydney Melbourne Shenzhen Bristol
 www.mcgregorcoxall.com

Client
 Inner West Council

Project Name
 Greenway
Project No.
 0646SYD
Address
 Cooks to Cove

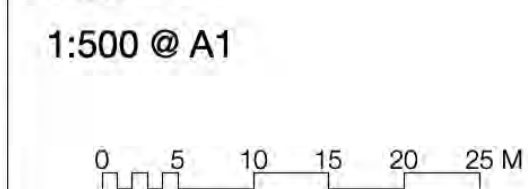
Key Plan



Issue Log

Rev	Revision Description	By / Checked	Date
A	Draft 50% CD	JV/AM	7-9-18
B	Revised 50% CD	JV/AM	24-9-18
C	Draft 70% CD	JV/AM	6-11-18
D	Revised 70% CD	JV/AM	16-11-18
E	Draft 90% CD	JV/AM	1-2-19
F	Revised 90% CD	JV/AM	8-2-19
G	Draft 100% CD	JV/AM	23-4-19
H	Revised 100% CD	JV/AM	2-5-19

Scale



All dimensions are in millimetres unless otherwise noted.
 Do not scale from this drawing.

North

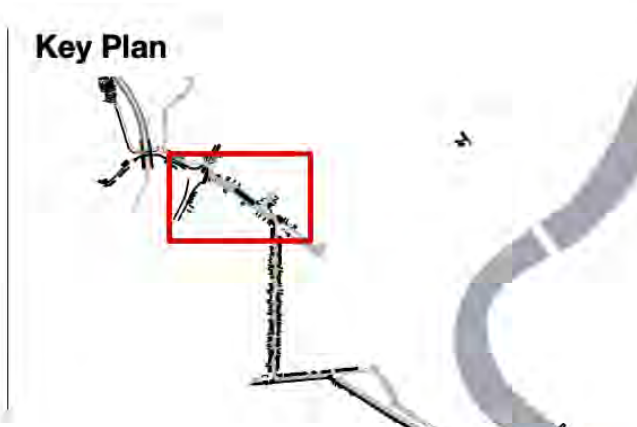


Phase
 Concept Design
Sheet Title
 Ness Ave
Sheet No.
 LD-CD-114

Rev
H



- Program**
1. Expand road closure - Refer EN-01-09
 2. Bike boulevard 40km/h zone. Future change to stamped asphalt and 30km/h zone pending RMS Approval
 3. Rearranged priority at entry to bike boulevard. Refer EN-01-10



Issue Log

Rev	Revision Description	By / Checked	Date
A	Draft 50% CD	JV/AM	7-9-18
B	Revised 50% CD	JV/AM	24-9-18
C	Draft 70% CD	JV/AM	6-11-18
D	Revised 70% CD	JV/AM	16-11-18
E	Draft 90% CD	JV/AM	1-2-19
F	Revised 90% CD	JV/AM	8-2-19
G	Draft 100% CD	JV/AM	23-4-19
H	Revised 100% CD	JV/AM	2-5-19

Scale
 1:200 @ A1

All dimensions are in millimetres unless otherwise noted.
 Do not scale from this drawing.



Program

1. Bike boulevard 40km/h zone. Future change to stamped asphalt and 30km/h zone pending RMS Approval
2. Bike boulevard (refer EN-01-11/12)
3. Remove existing fence and provide vegetation screen - to be confirmed following Golf Course Master Plan
4. Relocate 14th tree forward 25m - to be confirmed following Golf Course Master Plan
5. Indicative location of path through golf course - to be confirmed following Golf Course Master Plan
6. Retrofit existing street trees with understorey planting and coir log surround. With area defined by coir logs, remove asphalt, add topsoil and mulch; plant with locally native grasses/sedges and groundcovers



© Copyright McGregor Coxall
 AUS ACN 082 334 290
 UK 10199853
 FPC ID NO. 0600002201607080008
 Sydney Melbourne Shenzhen Bristol
 www.mcgregorcoxall.com

Client
 Inner West Council

Project Name
 Greenway

Project No.
 0646SYD

Address
 Cooks to Cove

Key Plan

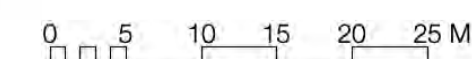


Issue Log

Rev	Revision Description	By / Checked	Date
A	Draft 50% CD	JV/AM	7-9-18
B	Revised 50% CD	JV/AM	24-9-18
C	Draft 70% CD	JV/AM	6-11-18
D	Revised 70% CD	JV/AM	16-11-18
E	Draft 90% CD	JV/AM	1-2-19
F	Revised 90% CD	JV/AM	8-2-19
G	Draft 100% CD	JV/AM	23-4-19
H	Revised 100% CD	JV/AM	2-5-19

Scale

1:500 @ A1



All dimensions are in millimetres unless otherwise noted. Do not scale from this drawing.

North



Phase

Concept Design

Sheet Title

Ness Ave - Garnet St

Sheet No.

LD-CD-115

Rev

H



Key Plan



Issue Log

A	Draft 50% CD	JV/AM	7-9-18
B	Revised 50% CD	JV/AM	24-9-18
C	Draft 70% CD	JV/AM	6-11-18
D	Revised 70% CD	JV/AM	16-11-18
E	Draft 90% CD	JV/AM	1-2-19
F	Revised 90% CD	JV/AM	8-2-19
G	Draft 100% CD	JV/AM	23-4-19
H	Revised 100% CD	JV/AM	2-5-19

Rev **Revision Description** **By / Checked** **Date**

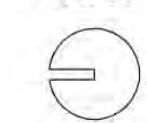
Scale

1:200 @ A1



All dimensions are in millimetres unless otherwise noted.
 Do not scale from this drawing.

North



Phase

Concept Design

Sheet Title
 Garnet St

Sheet No.
 LD-CD-215